









<p><b>LEGEND</b></p> <ul style="list-style-type: none"> <li> Direction of Travel</li> <li> Sign</li> <li> North Arrow</li> <li> Tubular marker</li> <li> Certified TCP</li> <li> HLWD</li> </ul>	<p>Figure # 7.8 in the TCMWR 2015 Edition Single Lane Alternating</p> <p>This Traffic Control Plan is designed to accommodate patch work on Williams Rd. There are three patches side by side at this location</p> <p>Work to commence Friday, Aug. 10th, 2018 and is expected to be completed in one day, however permit will be requested for a week</p> <p>Work hours shall be from 7:00 am - 5:00 pm</p> <p>All signs and traffic devices shall be placed in compliance with WCB and the TCMWR</p>	<div data-bbox="1101 1669 1279 1753" style="text-align: center;">  </div> <div data-bbox="1078 1816 1284 1919" style="text-align: center;">                   Drawing NTS                  Drawing No. LP-Williams Rd - 01             </div>
--	--	---